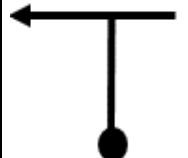

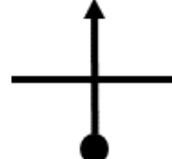

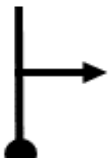
	START 30er-Zone
1	0,0 km

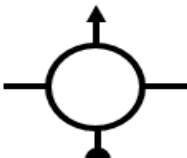
	OA Rurich
2	0,5 km


	OE Baal
3	2,2 km


	LZA Baal
4	2,9 km

	OA Baal
5	3,8 km

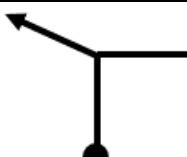
	OE Granterath 30er-Zone
6	5,0 km


	Granterath
7	5,5 km

	OA Granterath 30er-Zone Ende
8	5,8 km

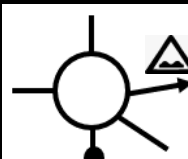
	OE Tenholt 30er-Zone
9	6,7 km

	Dorfplatz
10	6,8 km

	
11	7,0 km

	OA Tenholt 30er-Zone Ende
12	7,3 km

	Raiffeisen
13	7,4 km

	OE Immerrath neu 30er-Zone
14	8,2 km

	Achtung! Freiheitsstraße
15	8,4 km

	STP Stempelkontrolle
16	8,9 km

	Rurstraße
17	9,1 km

	OA Immerrath neu 30er-Zone Ende
18	9,5 km

	OE Kückhoven
19	10,0 km

	Schule 30er-Zone
20	10,5 km

	OA Kückhoven Start Baumaffen
21	11,8 km

	Radar Kontrolle
22	12,8 km

	Immerather Mühle / Bahnhof
23	20,0 km


	OE Immerrath alt 30er-Zone
24	20,2 km

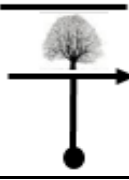
25	20,7 km

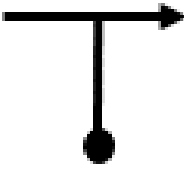
	Kirche
26	20,8 km

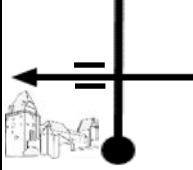
	OA Immerrath alt 30er-Zone Ende
27	21,6 km

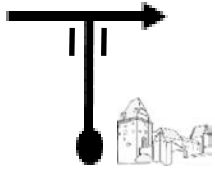
	leeres Ortschaftschild A61
28	23,6 km

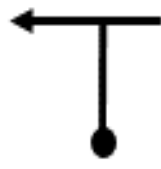
	OE Borschemich alt 30er-Zone
29	24,0 km

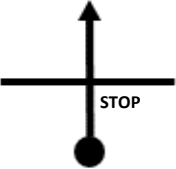
	Borschemicher Linde (alt)
30	24,4 km


	
31	24,5 km


	Haus Palland Quiz
32	24,7 km


	
33	25,0 km


	
34	25,2 km


	OA Borschemich alt
35	26,2 km


	OE Keyenberg
36	26,4 km


	
37	26,8 km


	OA Keyenberg
38	27,2 km

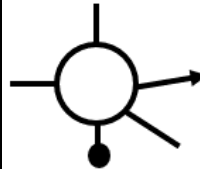
	OE Unterwestrich
39	27,8 km


	OA Unterwestrich
40	28,3 km

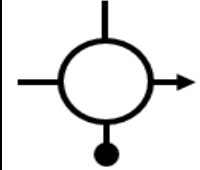
	Gefährliche Rechtskurve!!!
41	28,5 km


	OE Kaulhausen
42	29,9 km

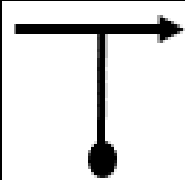
	OA Kaulhausen
43	30,9 km

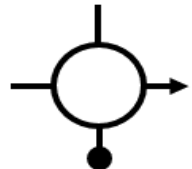
	
44	32,0 km

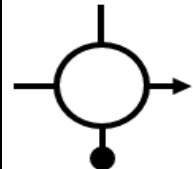
	Ende Baumaffen
45	32,8 km


	OE Borschemich neu 30er-Zone
46	33,7 km

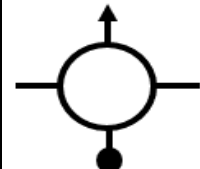
	Borschemicher Linde (neu)
47	34,0 km

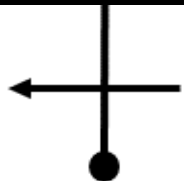
	
48	34,7 km


	OA Borschemich neu
49	34,8 km

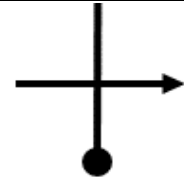
	B57
50	35,1 km

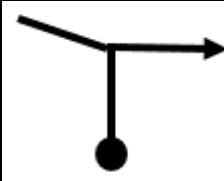
	OE Rath-Anhoven
51	36,8 km


	
52	37,8 km

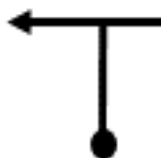
	LZA
53	39,1 km


	Radar Kontrolle
54	40,9 km


	LZA
55	41,0 km


	
56	44,4 km


	OE Rickelrath
57	45,6 km


	Kirche
58	46,3 km


	OA Rickelrath
59	46,6 km


	OE Schwaam
60	46,9 km

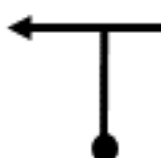
	OA Schwaam
61	47,6 km

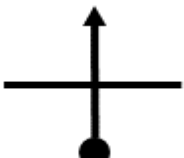
	OE Merbeck
62	49,0 km

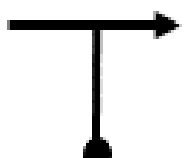
	
63	49,5 km

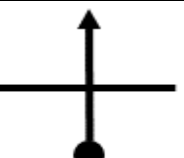
	OA Merbeck
64	50,6 km

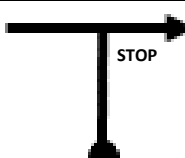
	OE Arsbeck
65	53,6 km

	
66	54,0 km

	LZA Kirche
67	54,3 km

	LZA - B221 AO Arsbeck
68	54,8 km

	LZA
69	56,2 km

	
70	57,8 km

71	58,2 km

	OE Wassenberg
72	59,6 km

73	59,8 km

74	60,6 km

	Burg
75	61,7 km

	Rathaus
76	62,0 km

	OA Wassenberg
77	62,2 km

	LZA
78	62,9 km

79	66,0 km

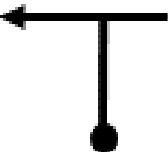
	OE Kempen
80	66,7 km


	Kirche
81	67,4 km


	OA Kempen
82	67,9 km

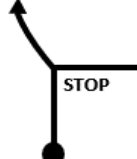
	LZA
	OA Kempen
83	67,9 km


	LZA
	OE - Karken
84	68,8 km

	Hickeswinkel
85	71,0 km

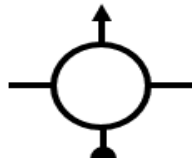
	OA Karken
86	71,8 km


	OE Haaren
87	73,4 km

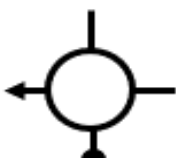
	
88	73,8 km


	Kirche
89	74,0 km


	
90	75,0 km

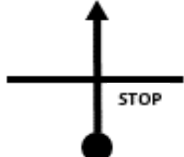
	OA Haaren
91	75,6 km

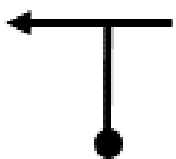
	OE Waldfeucht
92	78,2 km


	
93	78,6 km


	OA Waldfeucht
94	78,8 km


	OE Bocket
95	79,5 km


	OA Bocket
96	81,5 km


	OE Breberen
97	82,8 km


	OA Breberen
98	83,3 km


	OE Harzelt
99	84,6 km


	OA Harzelt OE Langbroich
100	85,8 km


	OA Langbroich OE Schierwald.
101	86,3 km

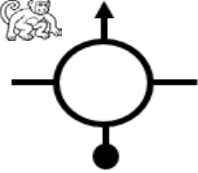
	OA Schierwald. OE Birgden
102	87,2 km

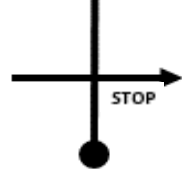
	Dorfanger
103	88,5 km

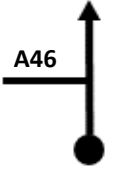
	OA Birgden
104	89,5 km

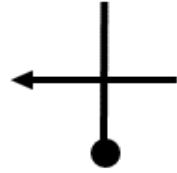
	OE Waldenrath 30er Zone 90km
105	89,8 km


	OA Waldenrath 30er Zone Ende
106	90,2 km


	Start Baumaffen
107	91,3 km

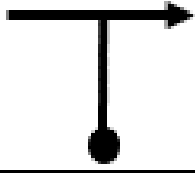
	LZA Janses Mattes
108	93,2 km

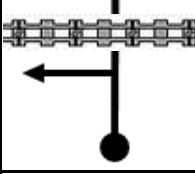
	LZA
109	93,9 km

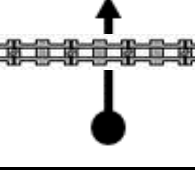
	B221 Blauenstein
110	94,9 km

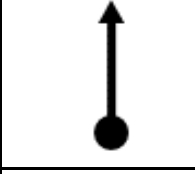
	OE Uetterath
111	96,0 km

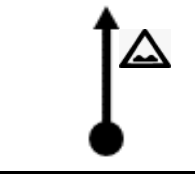
	OA Uetterath
112	96,8 km

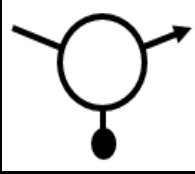
	OE Randerath
113	99,3 km

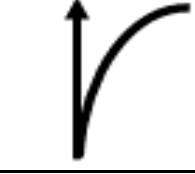
	Bahnhof
114	100,2 km

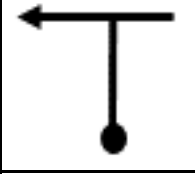
	OA Randertah
115	100,6 km


	OE Himmerich
116	101,0 km

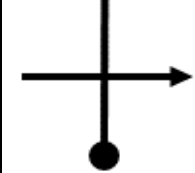
	OA Himmerich Bodenwellen
117	101,7 km


	OE Hilfahrt 30er-Zone
118	103,7 km

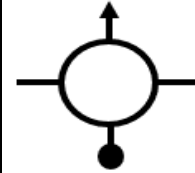
	
119	104,0 km


	LZA
120	104,4 km

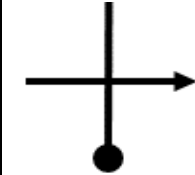
	OA Hilfahrt OE Hückelhoven
121	105,0 km


	LZA
122	105,7 km



	OA Hückelhoven
123	106,0 km

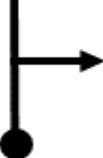
	OE Doveren 30er-Zone 106,8
124	106,5 km

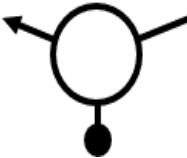
	OA Doveren 30er Zone Ende
125	107,1 km

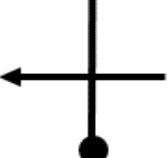
	LZA OE Baal
126	109,6 km


	OA Baal
127	110,4 km

		Zufahrt Rurich
		Ende Baumaffen
128	112,0 km	

	OE Rurich
	30er-Zone
129	112,2 km

	Kirche
130	112,4 km

	Bürgersaal
131	112,5 km

	Ziel
132	112,6 km



Gefunden bei



Gefunden bei



Gefunden bei



Gefunden bei



Gefunden bei



Gefunden bei